

















-  Footpath
-  Limestone Retaining Wall
-  Pad Finished Level
-  Access Restriction / Noise Wall
-  Light Pole

-  NBN Pit / Connection
-  Western Power Housing Connection
-  Water Connection
-  Sewer Housing Connection / Manhole
-  Stormwater Manhole / Pit

-  Street Sign
-  Drainage Manhole
-  Hydrant

Bushfire Attack Levels

-  BAL - 12.5
-  BAL - 19
-  BAL - 29

All Dimensions and Areas are subject to survey. The particulars on this brochure are supplied for identification purposes only and shall not be taken as a representation in any aspect on the part of the vendor or its agents. Authorities should be consulted when services are contained within lot boundaries as building restrictions may apply. All retaining walls, services and associated easements are shown exaggerated for legibility. All lots are subject to Local Development Plan 15/2021 which has been approved by the City of Swan. City of Swan Local Planning Policy POL-LP-11 / Residential Medium Density (RMD) standards apply to all lots. | DeNada Ref: 22539 Date 28/09/2023 | Plan by De Nada Surveys